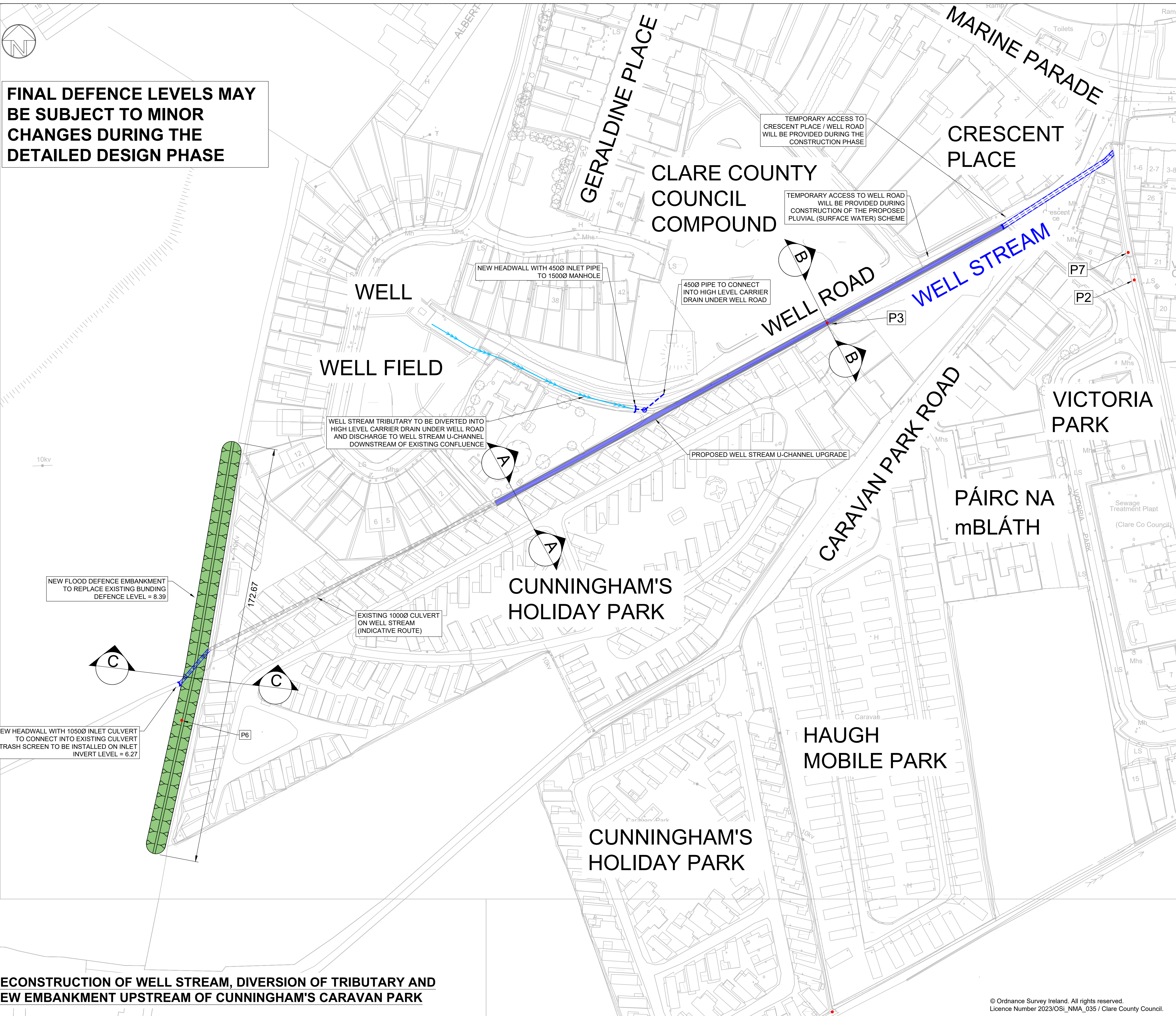




FINAL DEFENCE LEVELS MAY  
BE SUBJECT TO MINOR  
CHANGES DURING THE  
DETAILED DESIGN PHASE



RECONSTRUCTION OF WELL STREAM, DIVERSION OF TRIBUTARY AND  
NEW EMBANKMENT UPSTREAM OF CUNNINGHAM'S CARAVAN PARK

© Ordnance Survey Ireland. All rights reserved.  
Licence Number 2023/OSI\_NMA\_035 / Clare County Council.

1			
2			
No.	Construction Risk	Maintenance Risk	Demolition Risk
In addition to the hazards/risks normally associated with the types of work detailed on this drawing take note of the above.			

SAFETY, HEALTH AND ENVIRONMENTAL INFORMATION  
BOX

DRAWING NOTES

- ALL DIMENSIONS SHOWN ARE IN METRES UNLESS OTHERWISE STATED AND LEVELS IN METRES TO ORDNANCE DATUM.
- DO NOT SCALE FROM THIS DRAWING. ALL DIMENSIONS MUST BE CHECKED/VERIFIED ON SITE.
- ANY DISCREPANCIES NOTED ON SITE ARE TO BE REPORTED TO THE ENGINEER IMMEDIATELY.
- THE LOCATIONS OF ANY KNOWN SERVICES SHOWN ON THIS DRAWING ARE APPROXIMATE AND FOR GUIDANCE ONLY. THE CONTRACTOR WILL CONFIRM THE LOCATION OF ANY SERVICES PRIOR TO THE COMMENCEMENT OF ANY WORKS.
- THE ELECTRONIC VERSION OF THIS DRAWING IS NOT TO BE USED FOR SETTING OUT.

REFERENCE DRAWINGS

19109-JBAI-XX-XX-DR-C-02112 WELL STREAM CROSS-SECTIONS

PREFERRED FLUVIAL OPTION			
REPORTING POINT LOCATION	1% AEP FLOOD LEVEL (mOD)	EMBANKMENT LEVEL (mOD)	FLOOD WALL LEVEL (mOD)
P2 (UPSTREAM OF SERVICE CROSSINGS ON VICTORIA STREAM)	4.84	-	5.14
P3 (WELL STREAM AT CLARE COUNTY COUNCIL COMPOUND)	4.89	-	5.19
P4 (FIELD SOUTH OF CARAVAN PARK)	6.96	7.36	-
P5 (CHURCH ROAD FIELD)	4.94	5.34	5.24
P6 (FIELD UPSTREAM OF CARAVAN PARK ON WELL STREAM)	7.99	8.39	-
P7 (BOUNDARY WALLS ON VICTORIA STREAM)	4.75	-	5.05

LEGEND

- NEW FLOOD DEFENCE EMBANKMENT
- NEW CULVERT
- NEW U-CHANNEL
- WATER LEVEL REPORTING POINT
- STREAM

P04	Comments		FOR PUBLIC CONSULTATION DAY.							
Rev.:	Date	11/04/23	Drawn	PB	Designed	PB	Checked	MOD	Approved	CW
P03	Comments		FOR PUBLIC CONSULTATION DAY.							
Rev.:	Date	07/04/23	Drawn	PB	Designed	PB	Checked	MOD	Approved	CW
P02	Comments		FOR CLIENT REVIEW.							
Rev.:	Date	06/04/23	Drawn	PB	Designed	PB	Checked	MOD	Approved	CW
P01	Comments		FOR CLIENT REVIEW.							
Rev.:	Date	29/03/23	Drawn	PB	Designed	PB	Checked	MOD	Approved	CW
Client Approval										
A - Approved										
B - Approved with Revisions										
C - Do Not Use										

24 Grove Island  
Cortally  
Limerick  
Ireland  
V94 312N

T +353 (0)61 345 463  
E info@jbaconsulting.com  
www.jbaconsulting.com  
Twitter @JBAConsulting

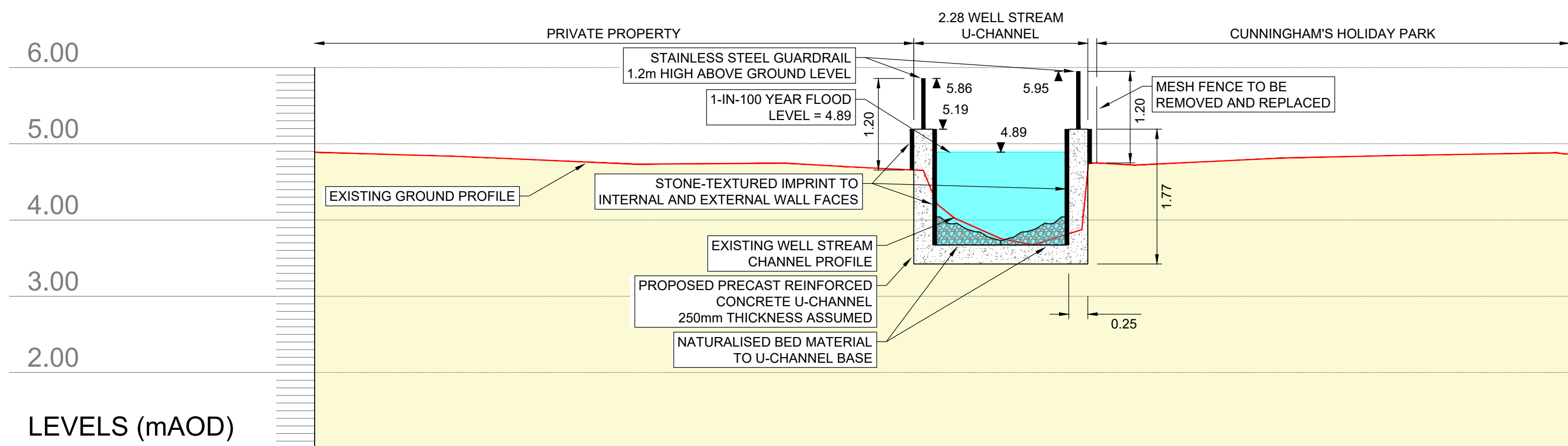
DRAFT

JBA  
consulting

Project	KILKEE FLOOD RELIEF SCHEME
Title	PREFERRED FLUVIAL OPTION WELL STREAM for
Client	CLARE COUNTY COUNCIL

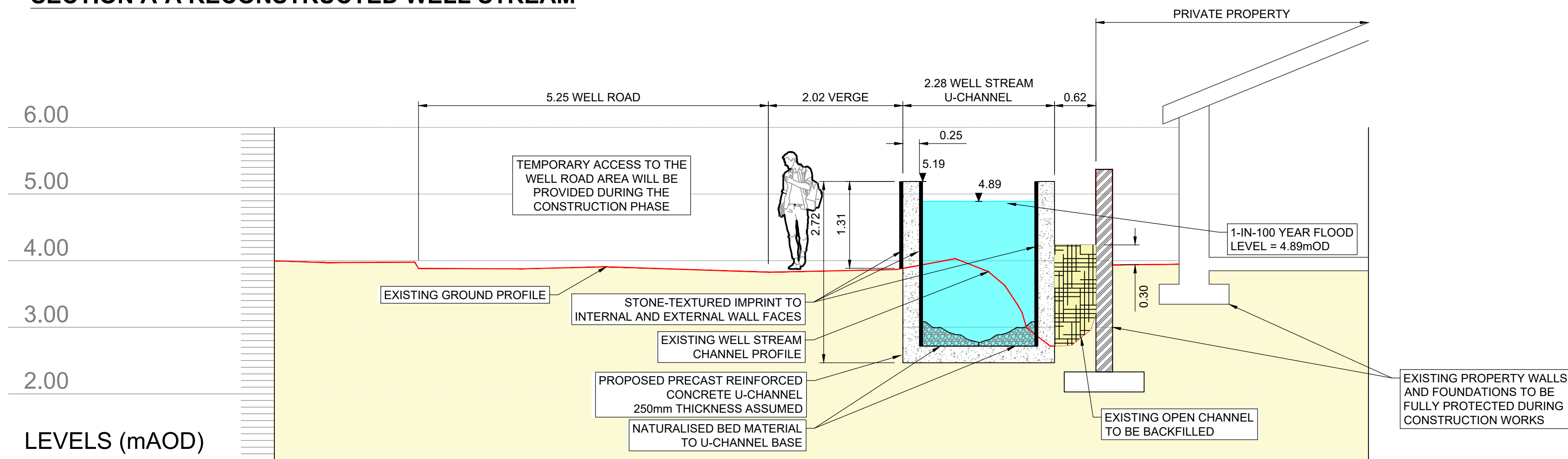
The property of this drawing and design vested in Jeremy Benn Associates Ltd. It shall not be reproduced in whole or in part, nor disclosed to a third party, without the prior written consent of Jeremy Benn Associates Ltd.			
Drawn:	PB	29/03/2023	Designed: PB 29/03/2023
Checked:	MOD	29/03/2023	Approved: CW 29/03/2023
Project Reference:	2019s1431 / CGD	Scale:	1:750 @ A1
Drawing Number:	19109-JBAI-XX-XX-DR-C-02102	Status:	S3
		Revision:	P04
		Sheet Size:	A1





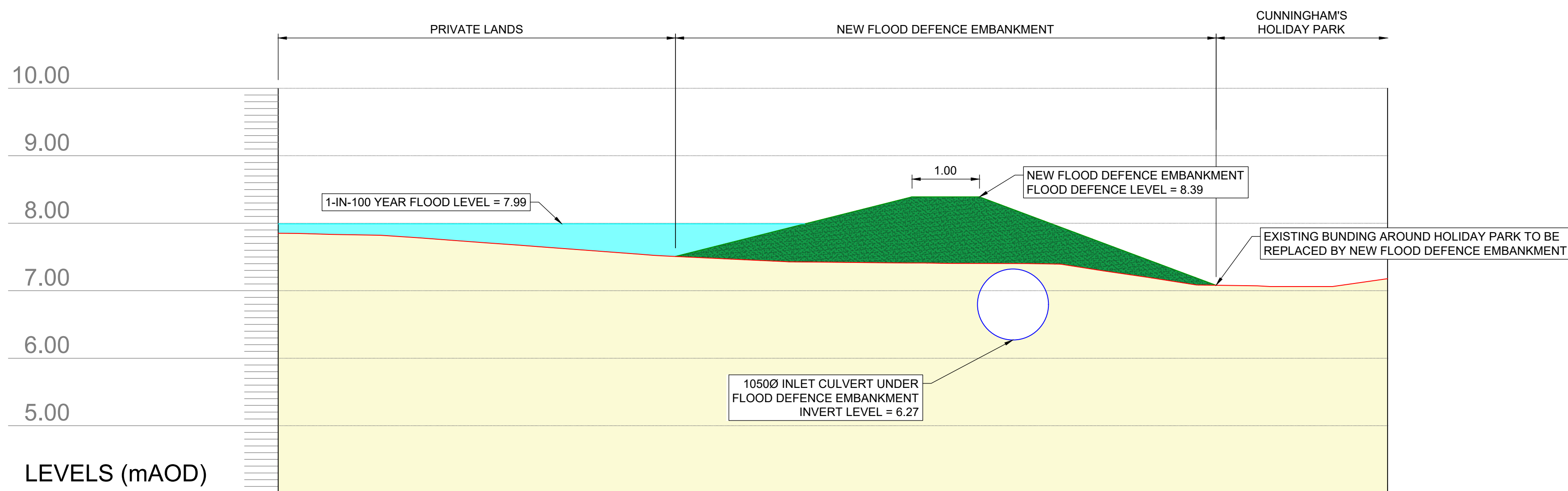
LEVELS (mAOD)

### SECTION A-A RECONSTRUCTED WELL STREAM



LEVELS (mAOD)

### SECTION B-B RECONSTRUCTED WELL STREAM



LEVELS (mAOD)

### SECTION C-C NEW FLOOD DEFENCE EMBANKMENT UPSTREAM OF CUNNINGHAM'S HOLIDAY PARK

1

2

No.	Construction Risk	Maintenance Risk	Demolition Risk
In addition to the hazards/risks normally associated with the types of work detailed on this drawing take note of the above.			

SAFETY, HEALTH AND ENVIRONMENTAL INFORMATION BOX

DRAWING NOTES

1.

ALL DIMENSIONS SHOWN ARE IN METRES UNLESS OTHERWISE STATED AND LEVELS IN METRES TO ORDNANCE DATUM.

2.

DO NOT SCALE FROM THIS DRAWING. ALL DIMENSIONS MUST BE CHECKED/VERIFIED ON SITE.

3.

ANY DISCREPANCIES NOTED ON SITE ARE TO BE REPORTED TO THE ENGINEER IMMEDIATELY.

4.

THE LOCATIONS OF ANY KNOWN SERVICES SHOWN ON THIS DRAWING ARE APPROXIMATE AND FOR GUIDANCE ONLY. THE CONTRACTOR WILL CONFIRM THE LOCATION OF ANY SERVICES PRIOR TO THE COMMENCEMENT OF ANY WORKS.

5.

THE ELECTRONIC VERSION OF THIS DRAWING IS NOT TO BE USED FOR SETTING OUT.

CONTAINS IRISH PUBLIC SECTOR DATA (GEOLOGICAL SURVEY IRELAND & THE OFFICE OF PUBLIC WORKS) LICENSED UNDER A CREATIVE COMMONS ATTRIBUTION 4.0 INTERNATIONAL (CC BY 4.0) LICENCE.

REFERENCE DRAWINGS:

19109-JBAI-XX-XX-DR-C-02102 PREFERRED FLUVIAL OPTION WELL STREAM

LEGEND

EXISTING GROUND LEVEL

PROPOSED GROUND LEVEL

1-IN-100 YEAR FLOOD LEVEL

FINAL DEFENCE LEVELS MAY BE SUBJECT TO MINOR CHANGES DURING THE DETAILED DESIGN PHASE

P03	Comments	FOR PUBLIC CONSULTATION DAY.								
Rev.:	Date	11/04/23	Drawn	PB	Designed	PB	Checked	MOD	Approved	CW
P02	Comments	FOR PUBLIC CONSULTATION DAY.								
Rev.:	Date	07/04/23	Drawn	PB	Designed	PB	Checked	MOD	Approved	CW
P01	Comments	FOR CLIENT REVIEW.								
Rev.:	Date	06/04/23	Drawn	PB	Designed	PB	Checked	MOD	Approved	CW
Client Approval										
A - Approved										
B - Approved with Revisions										
C - Do Not Use										

24 Grove Island  
Cortally  
Limerick  
Ireland  
V94 312N

T +353 (0)61 345 463  
E info@jbaconsulting.com  
www.jbaconsulting.com  
Twitter @JBAConsulting

DRAFT

JBA consulting

Project

KILKEE FLOOD RELIEF SCHEME

Title

PREFERRED FLUVIAL OPTION  
WELL STREAM  
CROSS-SECTIONS  
for

Client

CLARE COUNTY COUNCIL

The property of this drawing and design vested in Jeremy Benn Associates Ltd. It shall not be reproduced in whole or in part, nor disclosed to a third party, without the prior written consent of Jeremy Benn Associates Ltd.

Drawn: PB

06/04/2023

Designed: PB

06/04/2023

Checked: MOD

06/04/2023

Approved: CW

06/04/2023

Project Reference: 2019s1431 / CGD

Scale: 1:50 @ A1

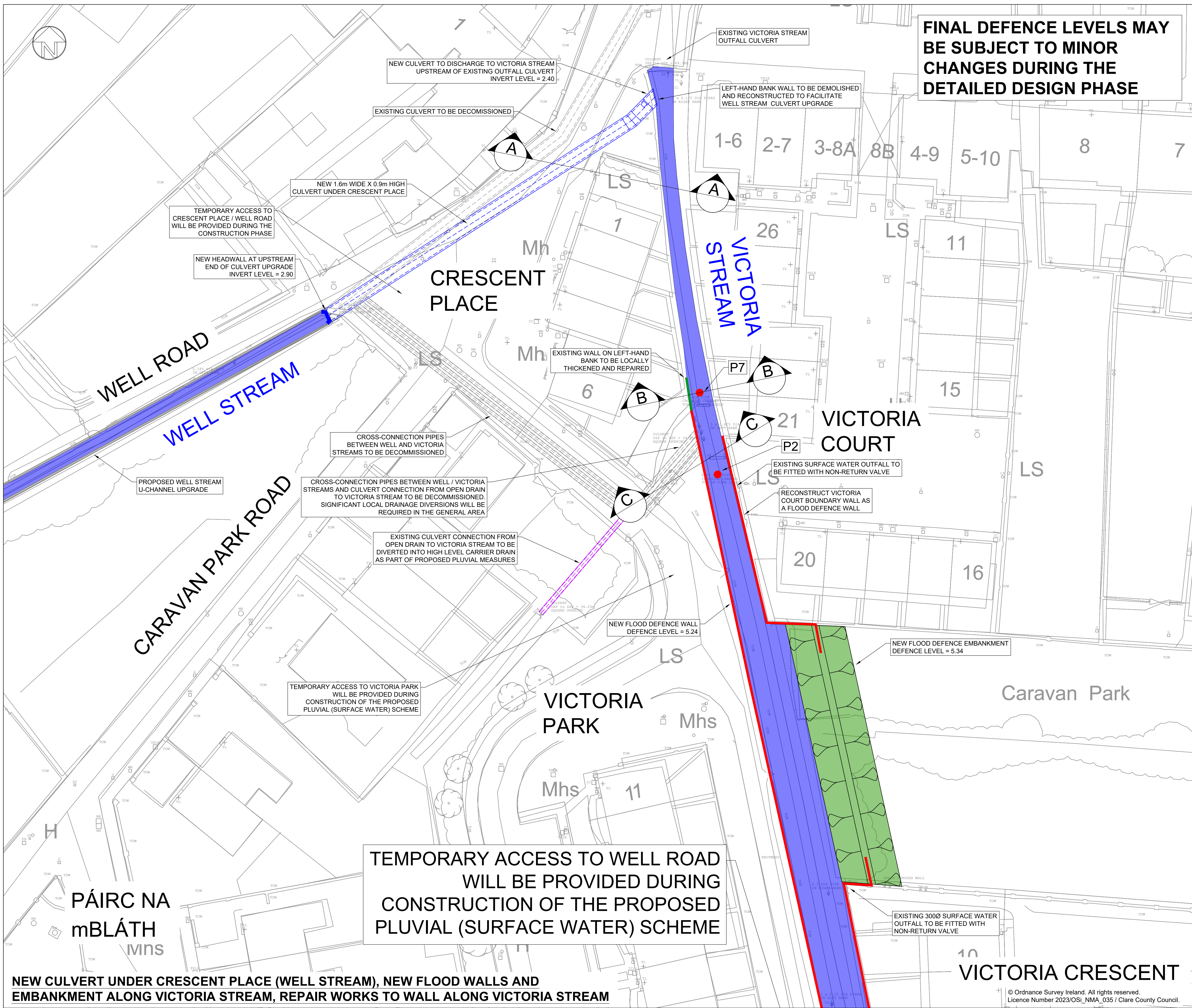
Drawing Number: 19109-JBAI-XX-XX-DR-C-02112

Status: S3

Revision: P03

Sheet Size: A1





1

2

No.	Construction Risk	Maintenance Risk	Demolition Risk
In addition to the hazards/risks normally associated with the types of work detailed on this drawing take note of the above.			

SAFETY, HEALTH AND ENVIRONMENTAL INFORMATION BOX

DRAWING NOTES

1.

ALL DIMENSIONS SHOWN ARE IN METRES UNLESS OTHERWISE STATED AND LEVELS IN METRES TO ORDNANCE DATUM.

2.

DO NOT SCALE FROM THIS DRAWING. ALL DIMENSIONS MUST BE CHECKED/VERIFIED ON SITE.

3.

ANY DISCREPANCIES NOTED ON SITE ARE TO BE REPORTED TO THE ENGINEER IMMEDIATELY.

4.

THE LOCATIONS OF ANY KNOWN SERVICES SHOWN ON THIS DRAWING ARE APPROXIMATE AND FOR GUIDANCE ONLY. THE CONTRACTOR WILL CONFIRM THE LOCATION OF ANY SERVICES PRIOR TO THE COMMENCEMENT OF ANY WORKS.

5.

THE ELECTRONIC VERSION OF THIS DRAWING IS NOT TO BE USED FOR SETTING OUT.

REFERENCE DRAWINGS

19109-JBAI-XX-XX-DR-C-02111 VICTORIA COURT LOCALITY CROSS-SECTIONS

PREFERRED FLUVIAL OPTION

REPORTING POINT LOCATION	1% AEP FLOOD LEVEL (mOD)	EMBANKMENT LEVEL (mOD)	FLOOD WALL LEVEL (mOD)
P2 (UPSTREAM OF SERVICE CROSSINGS ON VICTORIA STREAM)	4.84	-	5.14
P3 (WELL STREAM AT CLARE COUNTY COUNCIL COMPOUND)	4.89	-	5.19
P4 (FIELD SOUTH OF CARAVAN PARK)	6.96	7.36	-
P5 (CHURCH ROAD FIELD)	4.94	5.34	5.24
P6 (FIELD UPSTREAM OF CARAVAN PARK ON WELL STREAM)	7.99	8.39	-
P7 (BOUNDARY WALLS ON VICTORIA STREAM)	4.75	-	5.05

LEGEND

NEW FLOOD DEFENCE WALL

NEW FLOOD DEFENCE EMBANKMENT

NEW CULVERT

NEW U-CHANNEL

WATER LEVEL REPORTING POINT

STREAM

EXISTING WALL TO BE LOCALLY THICKENED AND REPAIRED

P03

Comments

FOR PUBLIC CONSULTATION DAY.

Rev.:

Date

11/04/23

Drawn

PB

Designed

PB

Checked

MOD

Approved

CW

P02

Comments

FOR PUBLIC CONSULTATION DAY.

Rev.:

Date

07/04/23

Drawn

PB

Designed

PB

Checked

MOD

Approved

CW

P01

Comments

FOR CLIENT REVIEW.

Rev.:

Date

06/04/23

Drawn

PB

Designed

PB

Checked

MOD

Approved

CW

Client Approval

A - Approved

B - Approved with Revisions

C - Do Not Use

24 Grove Island  
Corbally  
Limerick  
Ireland  
V94 312N

DRAFT

JBA consulting

T +353 (0)61 345 463  
E info@jbaconsulting.com  
www.jbaconsulting.com  
Twitter @JBAConsulting

Project

KILKEE FLOOD RELIEF SCHEME

Title

PREFERRED FLUVIAL OPTION  
VICTORIA COURT LOCALITY  
for

Client

CLARE COUNTY COUNCIL

The property of this drawing and design vested in Jeremy Benn Associates Ltd. It shall not be reproduced in whole or in part, nor disclosed to a third party, without the prior written consent of Jeremy Benn Associates Ltd.

Drawn:

PB

05/04/2023

Designed:

PB

05/04/2023

Checked:

MOD

05/04/2023

Approved:

CW

05/04/2023

Project Reference:

2019s1431 / CGD

Scale:

1:250 @ A1

Drawing Number:

19109-JBAI-XX-XX-DR-C-02106

Status:

S3

Revision:

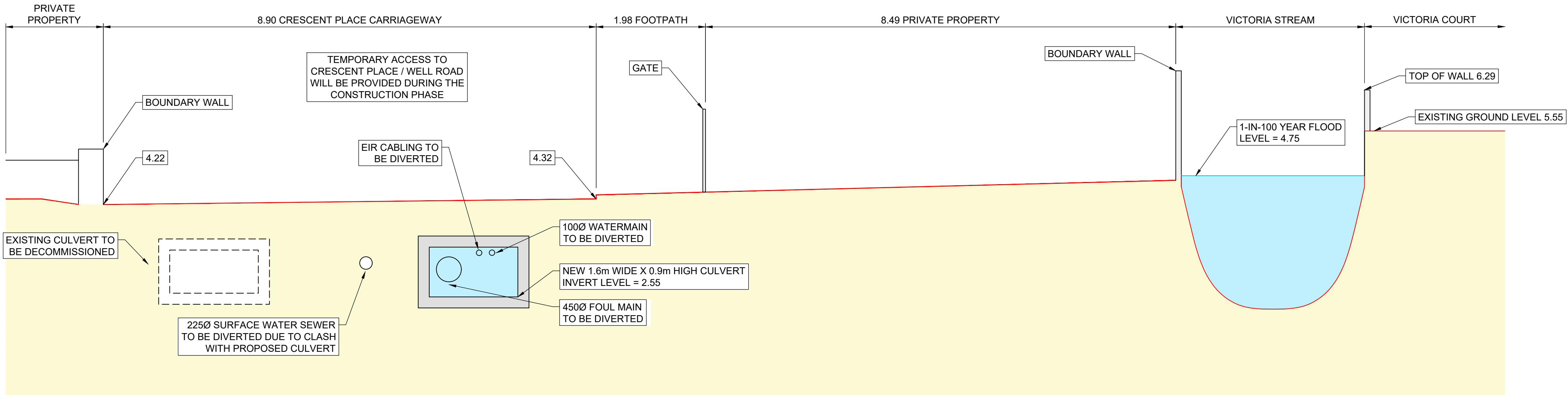
P03

Sheet Size:

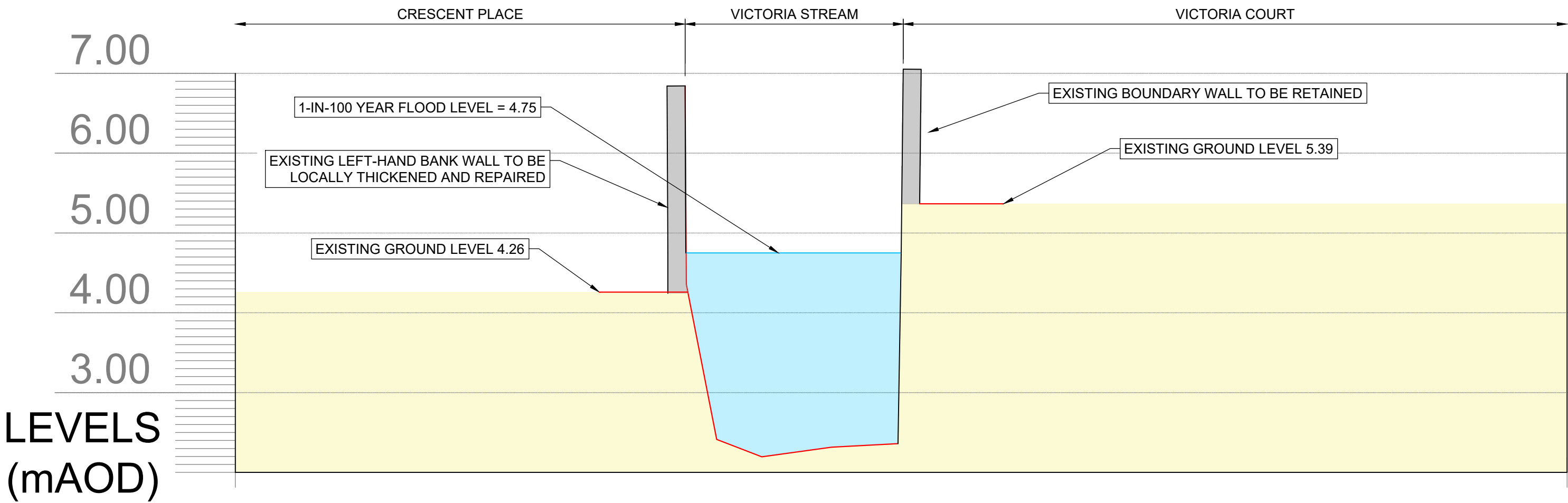
A1

© Ordnance Survey Ireland. All rights reserved.  
Licence Number 2023/OSI\_NMA\_035 / Clare County Council.

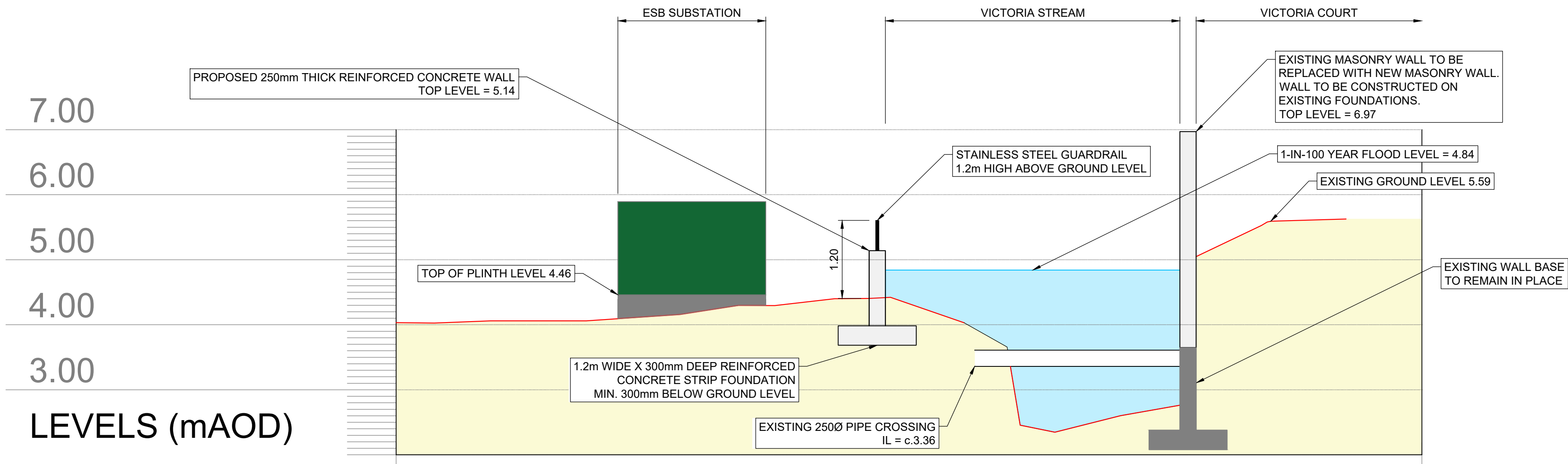




SECTION A-A WELL STREAM CULVERT UPGRADE UNDER CRESCENT PLACE



SECTION B-B VICTORIA STREAM DOWNSTREAM OF SERVICES CROSSINGS



SECTION C-C VICTORIA STREAM UPSTREAM OF SERVICES CROSSINGS

1			
2			

No.	Construction Risk	Maintenance Risk	Demolition Risk
In addition to the hazards/risks normally associated with the types of work detailed on this drawing take note of the above.			

SAFETY, HEALTH AND ENVIRONMENTAL INFORMATION BOX

DRAWING NOTES

1.

ALL DIMENSIONS SHOWN ARE IN METRES UNLESS OTHERWISE STATED AND LEVELS IN METRES TO ORDNANCE DATUM.

2.

DO NOT SCALE FROM THIS DRAWING. ALL DIMENSIONS MUST BE CHECKED/VERIFIED ON SITE.

3.

ANY DISCREPANCIES NOTED ON SITE ARE TO BE REPORTED TO THE ENGINEER IMMEDIATELY.

4.

THE LOCATIONS OF ANY KNOWN SERVICES SHOWN ON THIS DRAWING ARE APPROXIMATE AND FOR GUIDANCE ONLY. THE CONTRACTOR WILL CONFIRM THE LOCATION OF ANY SERVICES PRIOR TO THE COMMENCEMENT OF ANY WORKS.

5.

THE ELECTRONIC VERSION OF THIS DRAWING IS NOT TO BE USED FOR SETTING OUT.

REFERENCE DRAWINGS:

19109-JBAI-XX-XX-DR-C-02106 PREFERRED FLUVIAL OPTION VICTORIA COURT

LEGEND

EXISTING GROUND LEVEL

1-IN-100 YEAR FLOOD LEVEL

FINAL DEFENCE LEVELS MAY BE SUBJECT TO MINOR CHANGES DURING THE DETAILED DESIGN PHASE

P03	Comments	FOR PUBLIC CONSULTATION DAY.								
Rev.:	Date	11/04/23	Drawn	PB	Designed	PB	Checked	MOD	Approved	CW
P02	Comments	FOR PUBLIC CONSULTATION DAY.								
Rev.:	Date	07/04/23	Drawn	PB	Designed	PB	Checked	MOD	Approved	CW
P01	Comments	FOR CLIENT REVIEW.								
Rev.:	Date	06/04/23	Drawn	PB	Designed	PB	Checked	MOD	Approved	CW

Client Approval

A - Approved

B - Approved with Revisions

C - Do Not Use

24 Grove Island  
Cortally  
Limerick  
Ireland  
V94 312N

DRAFT

JBA  
consulting

T +353 (0)61 345 463  
E info@jbaconsulting.com  
www.jbaconsulting.com  
Twitter @JBAConsulting

Project

KILKEE FLOOD RELIEF SCHEME

Title

PREFERRED FLUVIAL OPTION  
VICTORIA STREAM  
VICTORIA COURT LOCALITY CROSS-SECTIONS  
for

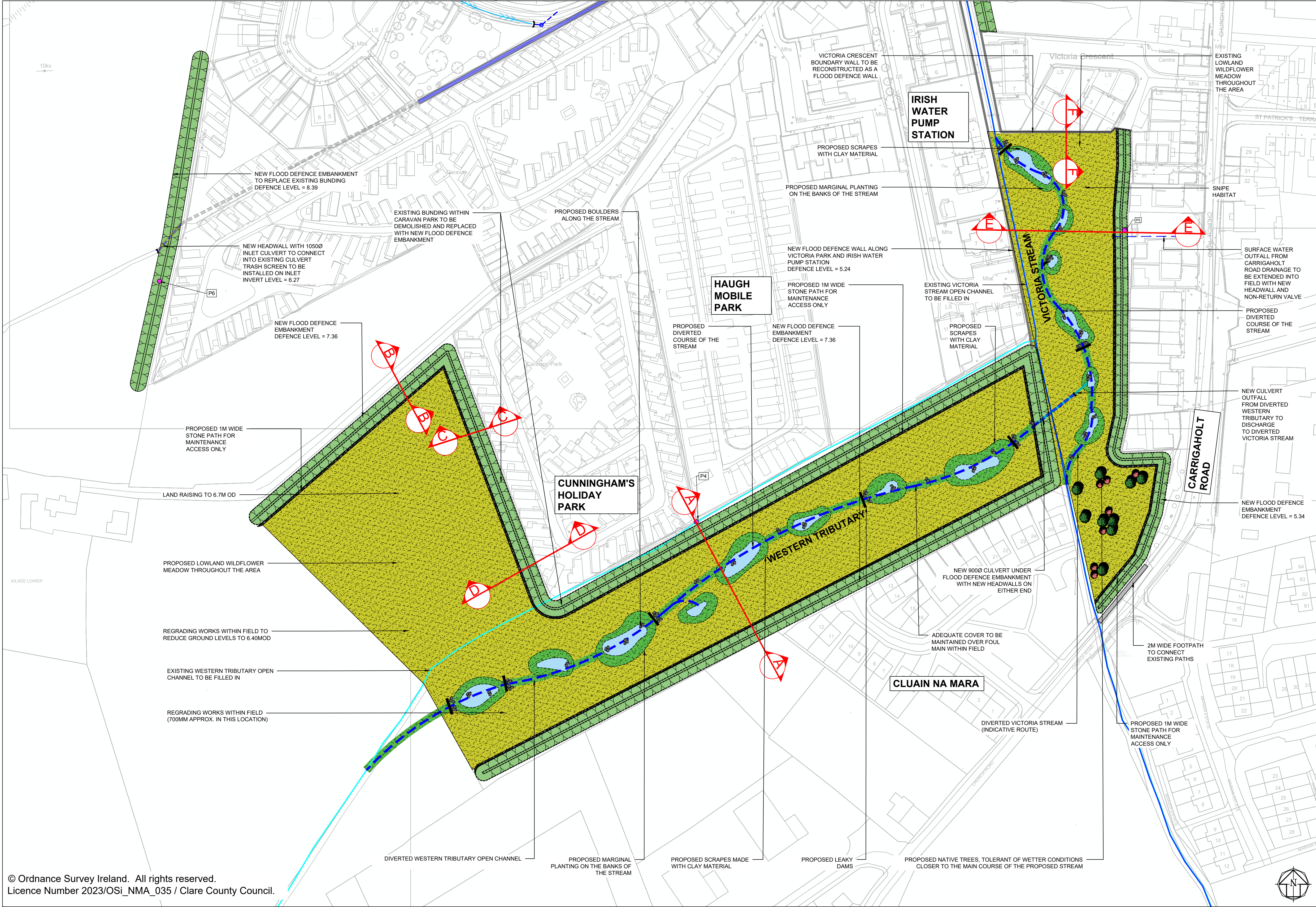
Client

CLARE COUNTY COUNCIL

The property of this drawing and design vested in Jeremy Benn Associates Ltd. It shall not be reproduced in whole or in part, nor disclosed to a third party, without the prior written consent of Jeremy Benn Associates Ltd.

Drawn:	PB	06/04/2023	Designed:	PB	06/04/2023			
Checked:	MOD	06/04/2023	Approved:	CW	06/04/2023			
Project Reference:	2019s1431 / CGD		Scale:	1:50 @ A1				
Drawing Number:	19109-JBAI-XX-XX-DR-C-02111		Status:	S3	Revision:	P03	Sheet Size:	A1





© Ordnance Survey Ireland. All rights reserved.  
Licence Number 2023/OSI\_NMA\_035 / Clare County Council.

#### LEGEND

- EXISTING WALLS TO VICTORIA STREAM
- EXISTING COURSE OF THE STREAM
- EXISTING LOWLAND WILDFLOWER MEADOW THROUGHOUT THE AREA
- PROPOSED DIVERTED COURSE OF THE STREAM
- PROPOSED LEAKY DAMS TO CREATE ENGINEERED WETLANDS UPSTREAM
- PROPOSED BOULDERS ALONG THE STREAM AND FOOTPATH
- PROPOSED BOX CULVERT
- PROPOSED SCRAPES MARGINAL PLANTING ON THE BANKS OF THE STREAM
- PROPOSED SCRAPES SHALLOW PERMANENT WATER
- PROPOSED EMBANKMENT CONTOURS
- PROPOSED GRASSED EMBANKMENT
- PROPOSED 2M FOOTPATH
- PROPOSED NATIVE TREE FOR BIODIVERSITY AND SCREENING
- PROPOSED NATIVE SHRUB FOR ENHANCEMENT OF HABITAT PROVISION
- PROPOSED 1M WIDE STONE PATH FOR MAINTENANCE ACCESS ONLY
- REPORTING POINTS LOCATIONS

**FINAL DEFENCE LEVELS MAY  
BE SUBJECT TO MINOR  
CHANGES DURING THE  
DETAILED DESIGN PHASE**

#### DRAWING NOTES

- ALL DIMENSIONS SHOWN ARE IN METRES UNLESS OTHERWISE STATED AND LEVELS IN METRES TO ORDNANCE DATUM.
- DO NOT SCALE FROM THIS DRAWING. ALL DIMENSIONS MUST BE CHECKED/VERIFIED ON SITE.
- ANY DISCREPANCIES NOTED ON SITE ARE TO BE REPORTED TO THE ENGINEER IMMEDIATELY.
- THE LOCATIONS OF ANY KNOWN SERVICES SHOWN ON THIS DRAWING ARE APPROXIMATE AND FOR GUIDANCE ONLY. THE CONTRACTOR WILL CONFIRM THE LOCATION OF ANY SERVICES PRIOR TO THE COMMENCEMENT OF ANY WORKS.
- THE ELECTRONIC VERSION OF THIS DRAWING IS NOT TO BE USED FOR SETTING OUT.

#### REFERENCE DRAWINGS

19109-JBAI-XX-XX-DR-L-02122-WESTERN TRIBUTARY CROSS-SECTIONS

19109-JBAI-XX-XX-DR-L-02123-VICTORIA STREAM CROSS-SECTIONS

24 Grove Island  
Corbally  
Limerick  
Ireland  
V94 312N

**DRAFT**

**JBA**  
consulting

T +353 (0)61 345 463  
E info@jbaconsulting.com  
www.jbaconsulting.com  
Twitter @JBAConsulting

Project

**KILKEE FLOOD RELIEF SCHEME**

Title  
PREFERRED FLUVIAL OPTION WESTERN TRIBUTARY / VICTORIA STREAM  
Conceptual Plan of Landscape Interventions

Client

for

**CLARE COUNTY COUNCIL**

The property of this drawing and design vested in Jeremy Benn Associates Ltd. It shall not be reproduced in whole or in part, nor disclosed to a third party, without the prior written consent of Jeremy Benn Associates Ltd.

Drawn: ES 28/03/2023 Designed: ES 30/03/2023

Checked: MOD 07/04/2023 Approved: BOC 07/04/2023

Project Reference: 2019s1431 / CGD Scale: 1:1000 @ A1

Drawing Number: 19109-JBAI-XX-XX-DR-L-02121 Status: S3 Revision: P03 Sheet Size: A1

#### Landscape Strategy:

The aim is to create an organically shaped soft boundary that will provide habitat for local fauna, including flight corridors for birds and bats, as well as filter views to the proposed flood defences while keeping the maintenance at a minimum. For the main body of the wetland the vegetation changes to a native lowland grassland which can be mown as required but likely once a year. Native trees are proposed on the southern side of the site.

Closer to the stream, herbaceous species that cope with wetter conditions are proposed to facilitate the creation of an engineered wetland. Key component to the creation of these wetlands are flow control dams, mainly leaky dams with the potential for a concrete dam where a crossing could be desired. The flow control dams will promote the retention of water upstream to allow for mainly invertebrates to nest, breed and overwinter.

#### Marginal planting - Indicative species



Lowland Grassland



#### Leaky dam



Snipe Habitat



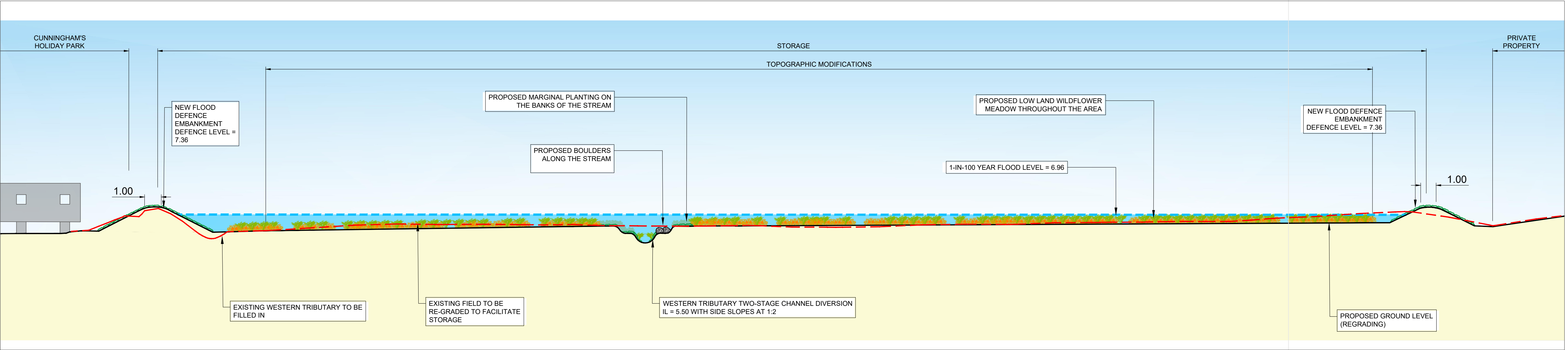
#### Scrapes



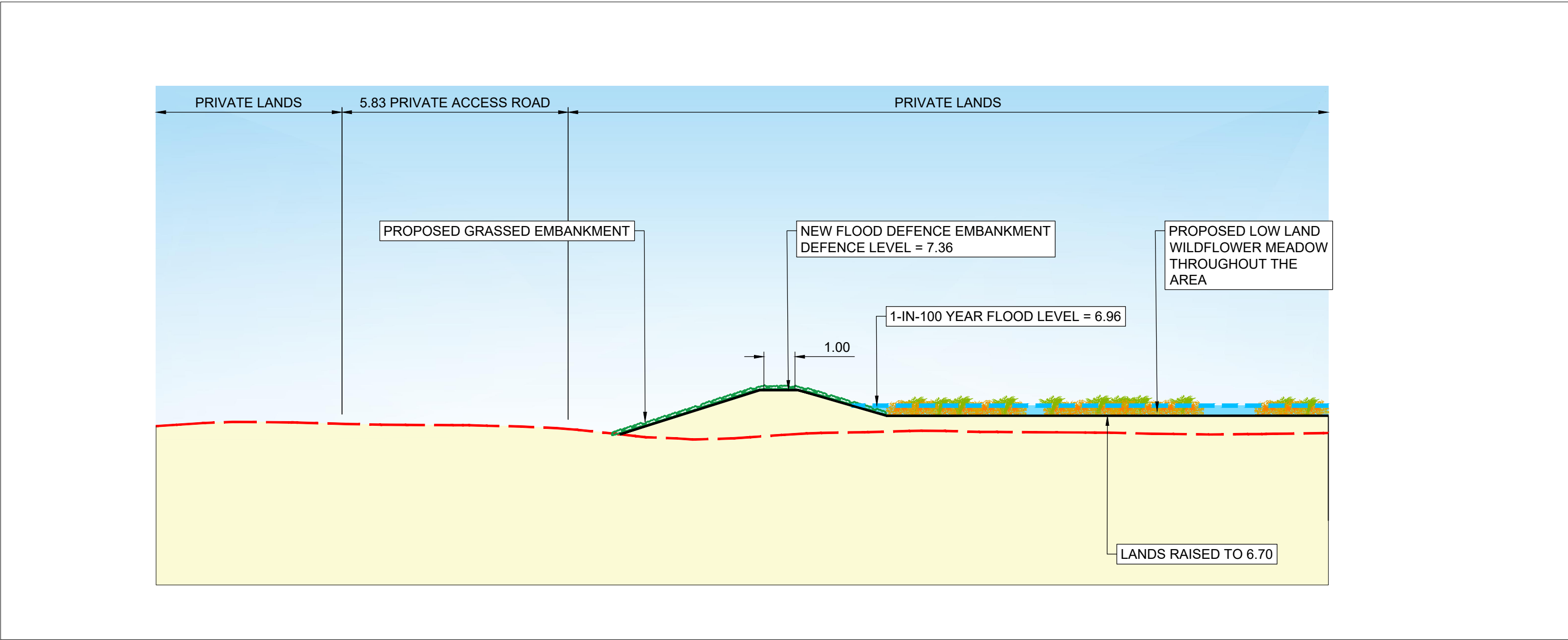
PREFERRED FLUVIAL OPTION			
REPORTING POINT LOCATION	1% AEP FLOOD LEVEL (mOD)	EMBANKMENT LEVEL (mOD)	FLOOD WALL LEVEL (mOD)
P2 (UPSTREAM OF SERVICE CROSSINGS ON VICTORIA STREAM)	4.84	-	5.14
P3 (WELL STREAM AT CLARE COUNTY COUNCIL COMPOUND)	4.89	-	5.19
P4 (FIELD SOUTH OF CARAVAN PARK)	6.96	7.36	-
P5 (CHURCH ROAD FIELD)	4.94	5.34	5.24
P6 (FIELD UPSTREAM OF CARAVAN PARK ON WELL STREAM)	7.99	8.39	-
P7 (BOUNDARY WALLS ON VICTORIA STREAM)	4.75	-	5.05



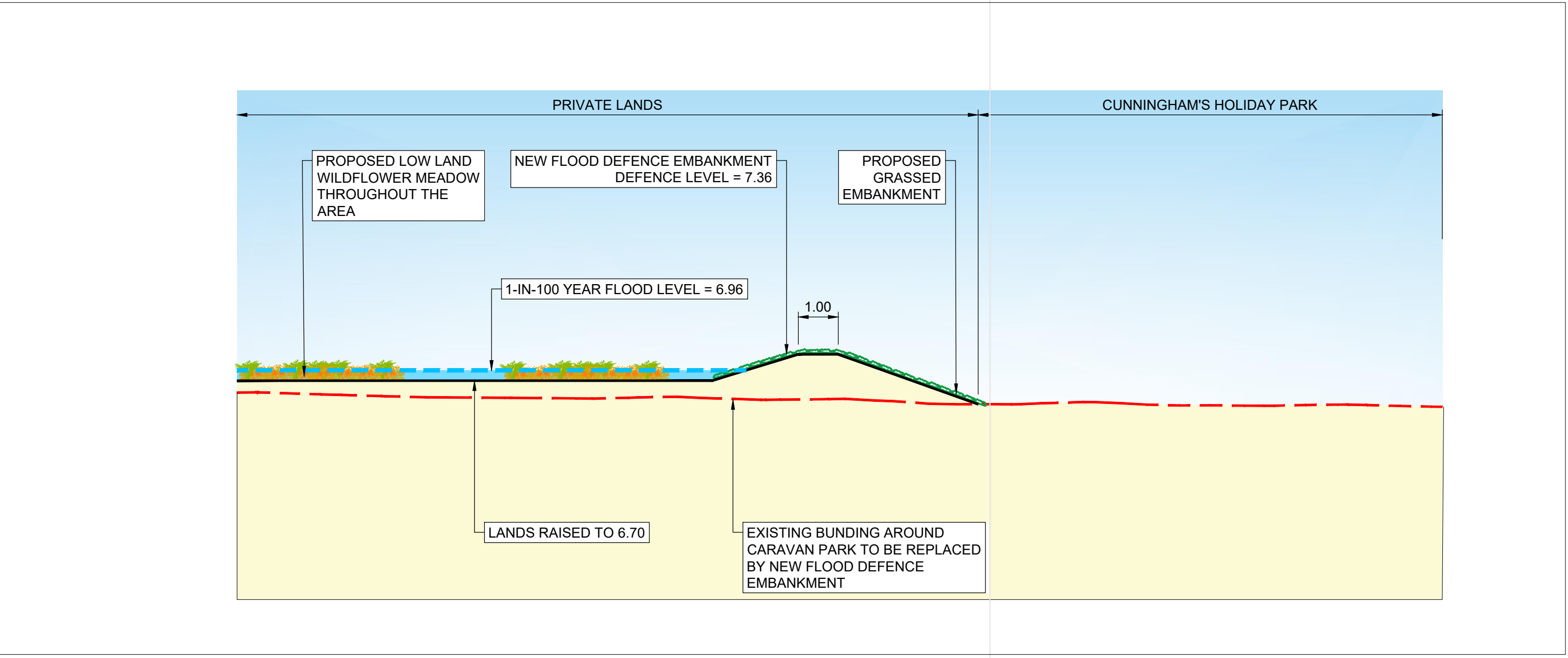
Section A-A scale1:100@A1



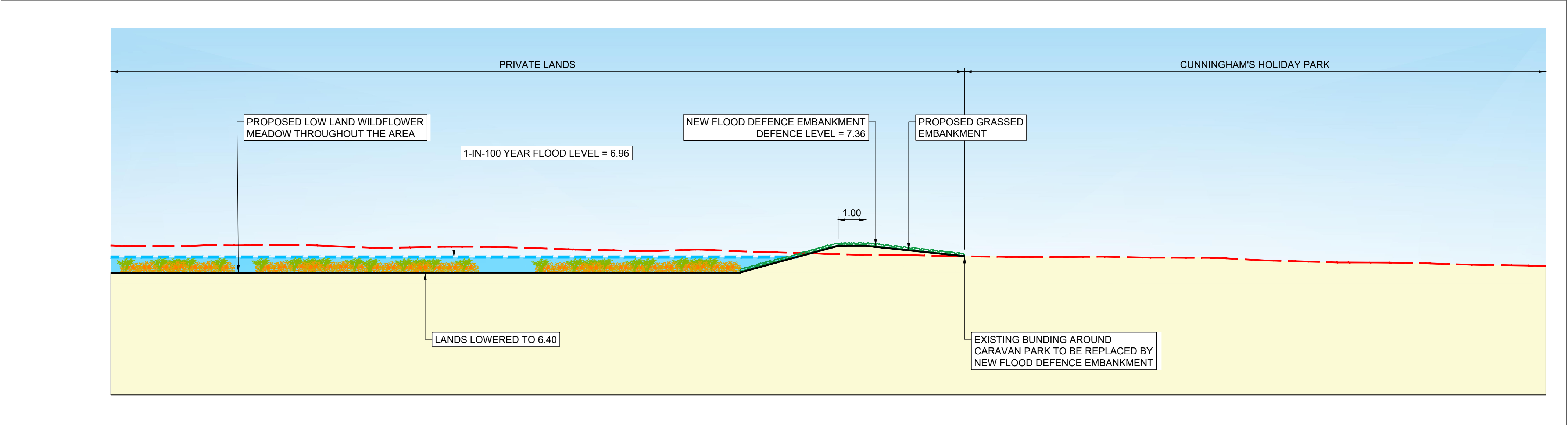
Section B-B scale1:100@A1



Section C-C scale1:100@A1



Section D-D scale1:100@A1



**FINAL DEFENCE LEVELS MAY BE SUBJECT TO MINOR CHANGES DURING THE DETAILED DESIGN PHASE**

24 Grove Island  
Corbally  
Limerick  
Ireland  
V94 312N

DRAFT

JBA consulting

T +353 (0)61 345 463  
E info@jbaconsulting.com  
www.jbaconsulting.com  
Twitter @JBAConsulting

Project

KILKEE FLOOD RELIEF SCHEME

Title

WESTERN TRIBUTARY CROSS-SECTIONS

Client

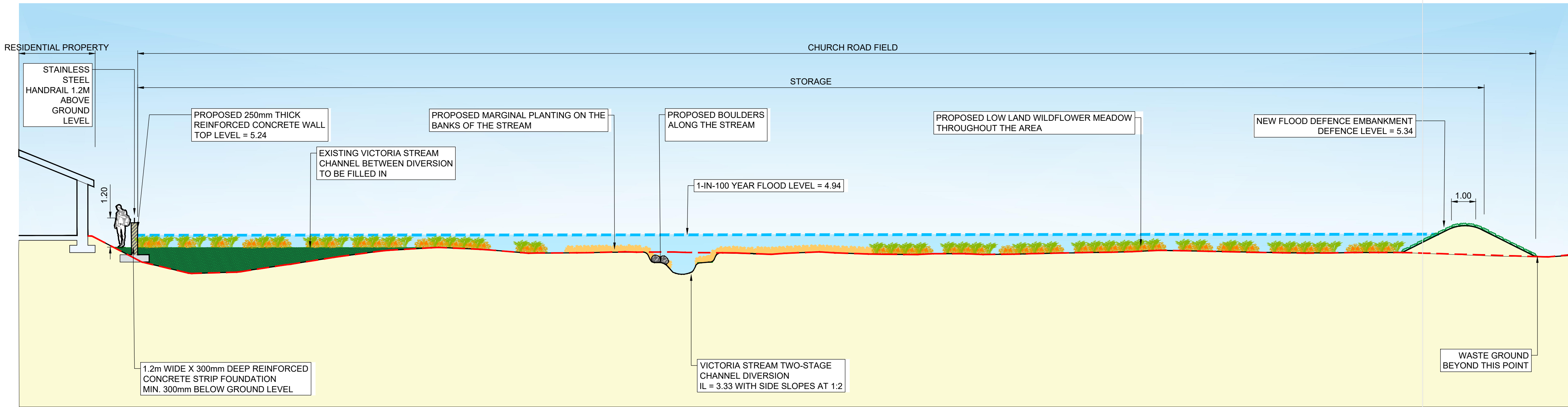
CLARE COUNTY COUNCIL

The property of this drawing and design vested in Jeremy Benn Associates Ltd. It shall not be reproduced in whole or in part, nor disclosed to a third party, without the prior written consent of Jeremy Benn Associates Ltd.

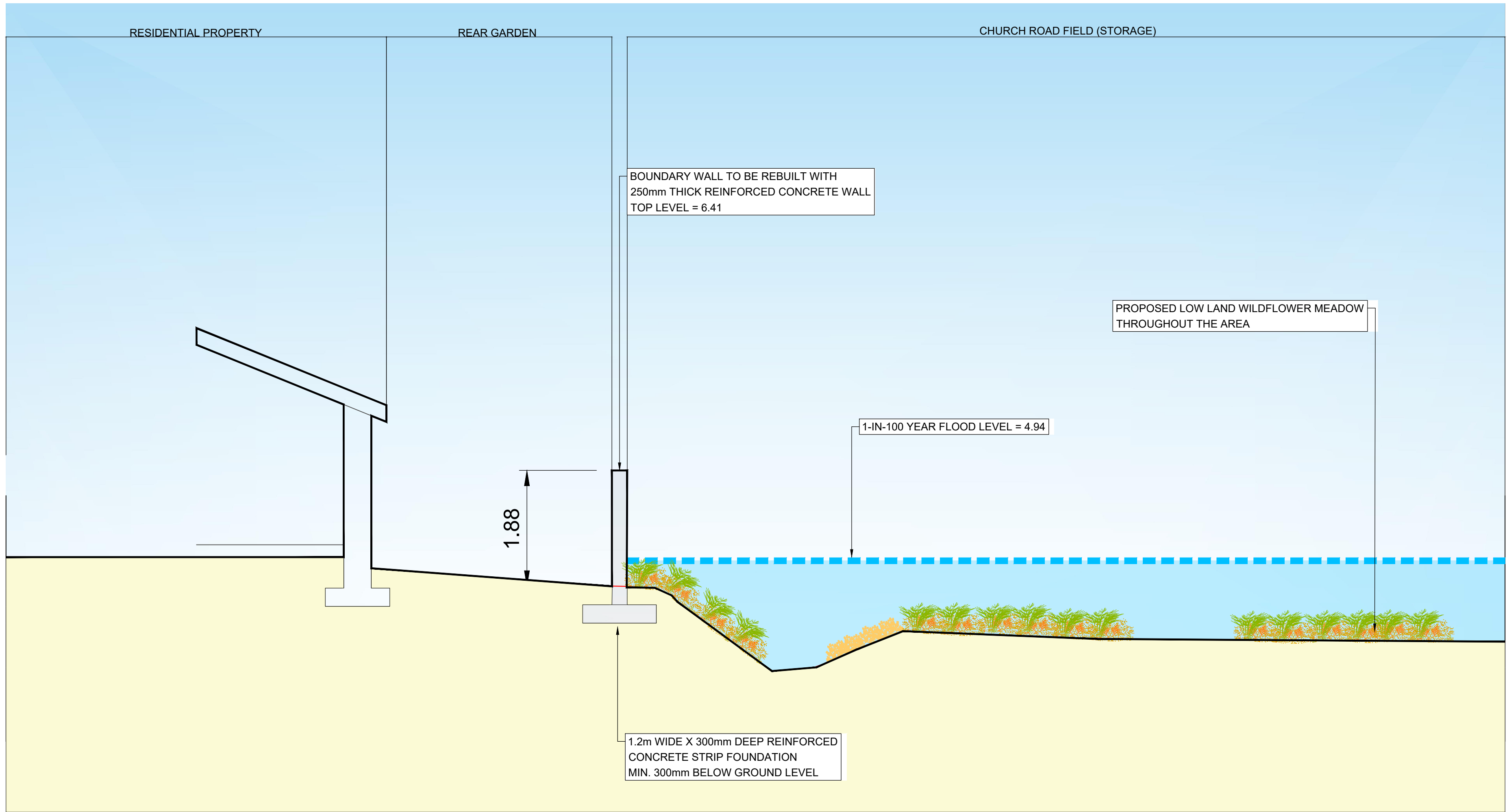
Drawn: ES	30/03/2023	Designed: ES	28/03/2023
Checked: MOD	11/04/2023	Approved: BOC	11/04/2023
Project Reference:	2019s1431 / CGD	Scale:	AS SHOWN @ A1
Drawing Number:	19109-JBAI-XX-XX-DR-L-02122	Status:	S3
		Revision:	P03
		Sheet Size:	A1



Section E-E scale1:100@A1



Section F-F scale1:50@A1



**FINAL DEFENCE LEVELS MAY BE SUBJECT TO MINOR CHANGES DURING THE DETAILED DESIGN PHASE**

- DRAWING NOTES**
- ALL DIMENSIONS SHOWN ARE IN METRES UNLESS OTHERWISE STATED AND LEVELS IN METRES TO ORDNANCE DATUM.
  - DO NOT SCALE FROM THIS DRAWING. ALL DIMENSIONS MUST BE CHECKED/VERIFIED ON SITE.
  - ANY DISCREPANCIES NOTED ON SITE ARE TO BE REPORTED TO THE ENGINEER IMMEDIATELY.
  - THE LOCATIONS OF ANY KNOWN SERVICES SHOWN ON THIS DRAWING ARE APPROXIMATE AND FOR GUIDANCE ONLY. THE CONTRACTOR WILL CONFIRM THE LOCATION OF ANY SERVICES PRIOR TO THE COMMENCEMENT OF ANY WORKS.
  - THE ELECTRONIC VERSION OF THIS DRAWING IS NOT TO BE USED FOR SETTING OUT.

**REFERENCE DRAWINGS**

19109-JBAI-XX-XX-DR-L-02121- PREFERRED FLUVIAL OPTION WESTERN TRIBUTARY / VICTORIA STREAM

24 Grove Island  
Cortally  
Limerick  
Ireland  
V94 312N

T +353 (0)61 345 463  
E info@jbaconsulting.com  
www.jbaconsulting.com  
Twitter @JBAConsulting

**DRAFT**

**JBA**  
consulting

Project  
**KILKEE FLOOD RELIEF SCHEME**

Title  
VICTORIA STREAM CROSS-SECTIONS

Client  
for  
**CLARE COUNTY COUNCIL**

The property of this drawing and design vested in Jeremy Benn Associates Ltd. It shall not be reproduced in whole or in part, nor disclosed to a third party, without the prior written consent of Jeremy Benn Associates Ltd.

Drawn:	ES	30/03/2023	Designed:	ES	28/03/2023
Checked:	MOD	11/04/2023	Approved:	BOC	11/04/2023
Project Reference:	2019s1431 / CGD		Scale:	AS SHOWN @ A1	
Drawing Number:	19109-JBAI-XX-XX-DR-L-02123		Status:	S3	Revision: P03
					Sheet Size: A1